



Public Hearing on Districting

Carpinteria Sanitary District



May 2, 2023


Kristen Parks, Consultant
National Demographics Corporation

Transition to District Elections

The Board is adopting a new election system to align with the **California Voting Rights Act (CVRA)**, a state law that specifically encourages by-district elections

“At-Large”

All voters in the District elect each member of the Board



“By-District”

Voters in each Division elect one Director who resides in their Division

Districting Timeline

Step	Description
Initial Hearings May 2, 2023 May 16, 2023	Two hearings, held within 30 days of each other, conducted prior to release of draft maps. Focus is on public education and to solicit input on neighborhoods, communities of interest and other factors in the composition of divisions.
Release Draft Maps <i>By June 13, 2023</i>	Maps must be posted at least 7 days prior to 3 rd hearing.
Hearings on Draft Maps June 20, 2023 July 18, 2023	Two meetings, held within 45 days of each other, to discuss and revise the draft maps and to discuss the election sequence.
Map Adoption	Final map must be posted at least 7 days prior to adoption.
Election November 5, 2024	First by-division elections. Divisions used for elections as current terms end. No change to currently in-progress terms.

Districting Rules and Goals



Federal Law



- ⑩ Equal Population Rule
- ⑩ Federal Voting Rights Act
- ⑩ No Racial Gerrymandering

Traditional Principles

- ⑩ Compactness
- ⑩ Contiguity
- ⑩ Visible boundaries (natural or man-made)
- ⑩ Keep entire neighborhoods and communities together
- ⑩ Respect voter choices and member continuity in office

Demographic Summary

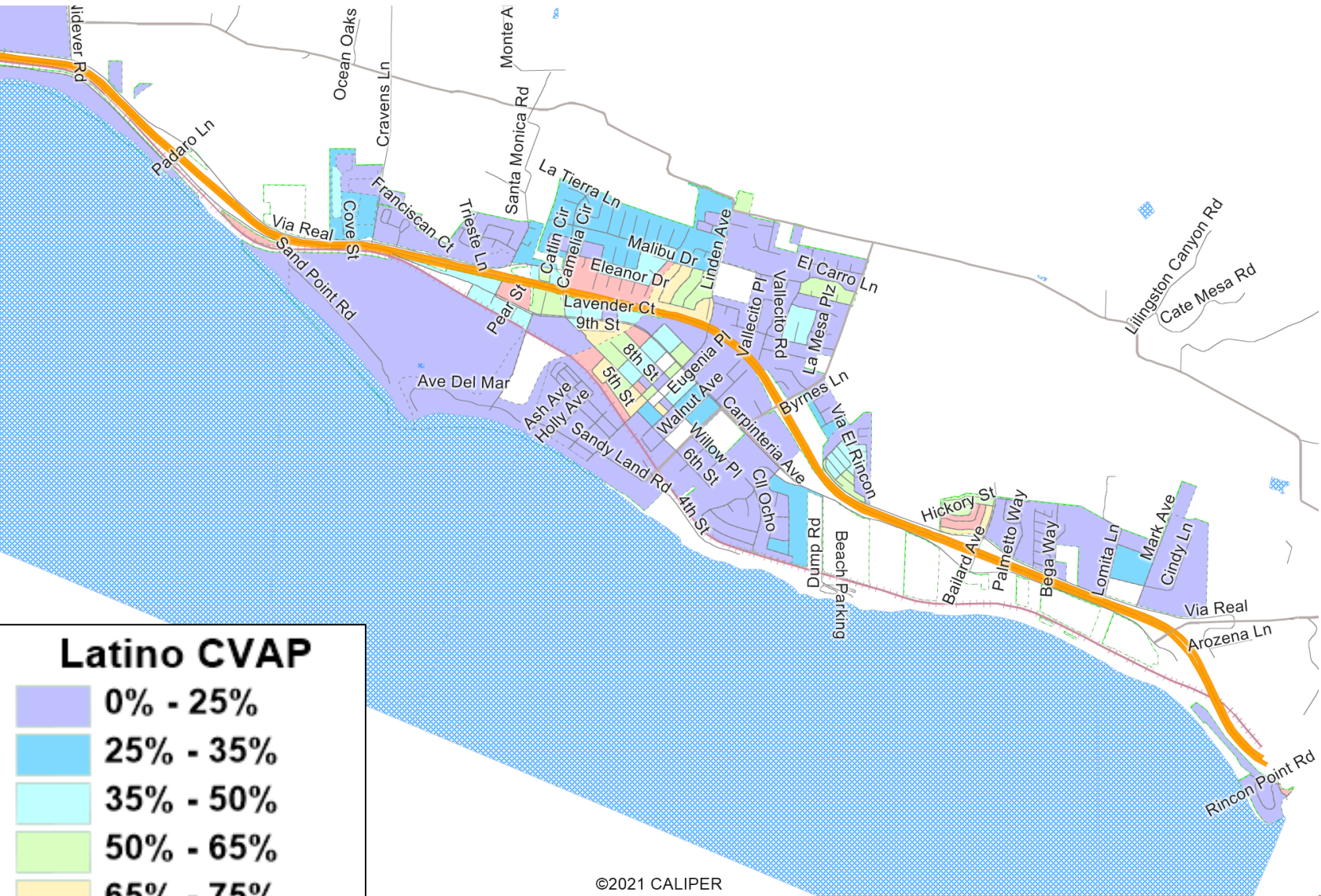
Category	Field	Total
2020 Census	Total Population	14,925
Total Pop.	Hispanic/Latino	46%
	NH White	47%
	NH Black	1%
	NH Asian/Pac.Isl.	3%
Citizen Voting Age Pop	Total	11,968
	Hisp	42%
	NH White	51%
	NH Black	1%
	Asian/Pac.Isl.	3%
Voter Registration (Nov 2020)	Total	9,061
	Latino est.	33%
	Spanish-Surnamed	30%
	Asian-Surnamed	2%
	Filipino-Surnamed	1%
	NH White est.	65%
	NH Black	2%

Age	age0-19	24%
	age20-60	45%
	age60plus	31%
Immigration	immigrants	22%
	naturalized	35%
Education (among those age 25+)	hs-grad	47%
	bachelor	26%
	graduatedegree	15%
Child in Household	child-under18	29%
Household Income	income 0-25k	11%
	income 25-50k	16%
	income 50-75k	18%
	income 75-200k	36%
	income 200k-plus	20%
Housing Stats	single family	61%
	multi-family	39%
	rented	44%
	owned	56%

Each of the 5 new Divisions must contain approximately **2,985** people

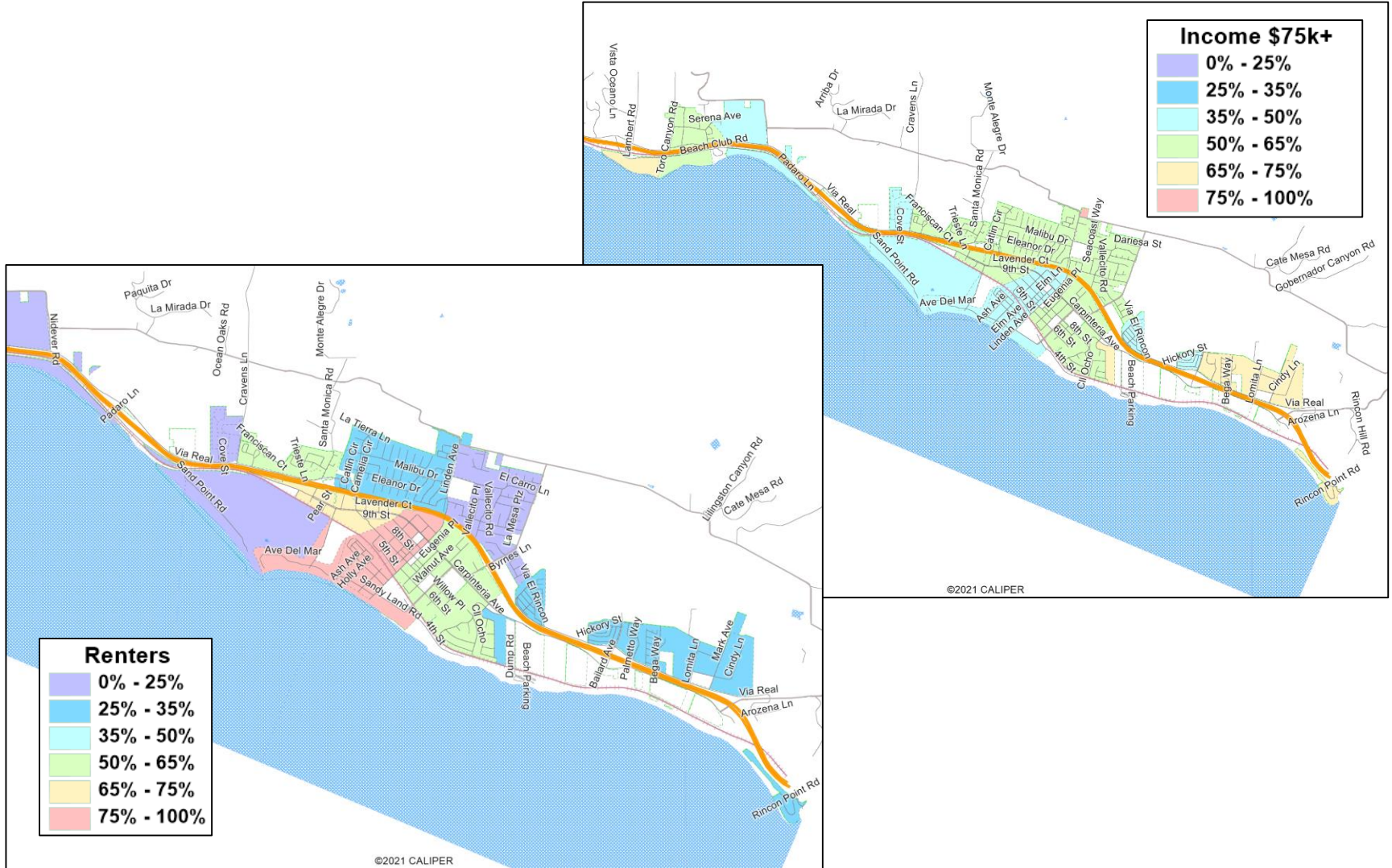
Total population data from California's adjusted 2020 Census data. Citizen Voting Age Population, Age, Immigration, and other demographics from the 2016-2020 American Community Survey and Special Tabulation 5-year data. Registration data from California Statewide Database. "Latino" figures calculated by NDC using Census Bureau's Latino undercount by surname estimate.

Latino Citizen Voting Age Population



©2021 CALIPER

Other Socioeconomic Demographics



Public Hearing & Discussion

Questions to Consider

- Which neighborhoods/communities should be kept together in one Division?
- What other factors should be taken into consideration when drafting Division boundaries?

Next Hearing Date:

May 16, 2023